

AERODROME CHART
HOT SPOTS

13° 11' 56" N
077° 42' 20" E

AD ELEVATION. 3003 ft

TWR 1 -124.350 TWR 2 -119.050
SMC 1 -121.650 SMC 2 -121.775

INDIA / BENGALURU (DEVANAHALLI)

KEMPEGOWDA INTERNATIONAL AIRPORT BENGALURU

RWY	DIRECTION	THR. COORDINATES	THR. ELEVATION	TDZ ELEVATION	BEARING STRENGTH	RWY TYPE
09L	092°	13°12'25.79" N 077°41'09.86" E	3003 ft	3003 ft	ASPHALT 888/F/B/W/T CONCRETE 1143/R/B/W/T	ILS CAT-I
27R	272°	13°12'24.65" N 077°43'22.69" E	2919 ft	2937 ft	ASPHALT 888/F/B/W/T CONCRETE 1143/R/B/W/T	ILS CAT-I
09R	092°	13°11'23.04" N 077°41'23.92" E	2973 ft	2973 ft	ASPHALT 1069/F/C/W/T CONCRETE 1143/R/B/W/T	ILS CAT-III
27L	272°	13°11'21.89" N 077°43'36.74" E	2964 ft	2965 ft	ASPHALT 1069/F/C/W/T CONCRETE 1143/R/B/W/T	ILS CAT-III

HOT SPOTS	
HS1	JUNCTION OF TWY A9, K & A
HS2	JUNCTION OF TWY A7, B4 & A
HS3	JUNCTION OF TWY A5, A4, A & B2
HS4	JUNCTION OF TAXILANES L1, L2, L3, C, D & TWY B2
HS5	JUNCTION OF TWY B1, B & A
HS6	JUNCTION OF TWY A, A1, A2, B, P, Q, M & N
HS7	JUNCTION OF TWY P, Q, D
HS8	JUNCTION OF TWY P, Q, G, H

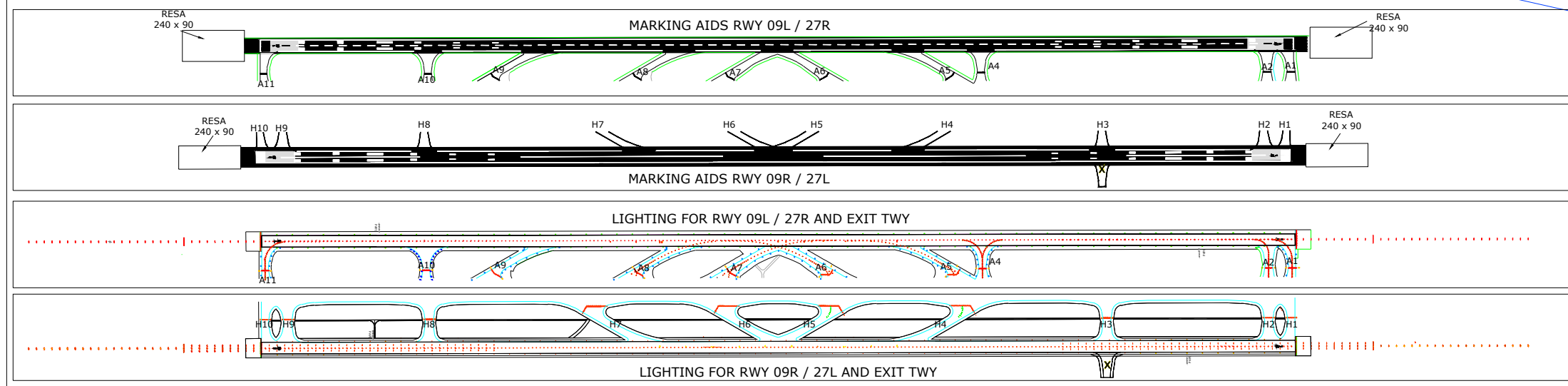
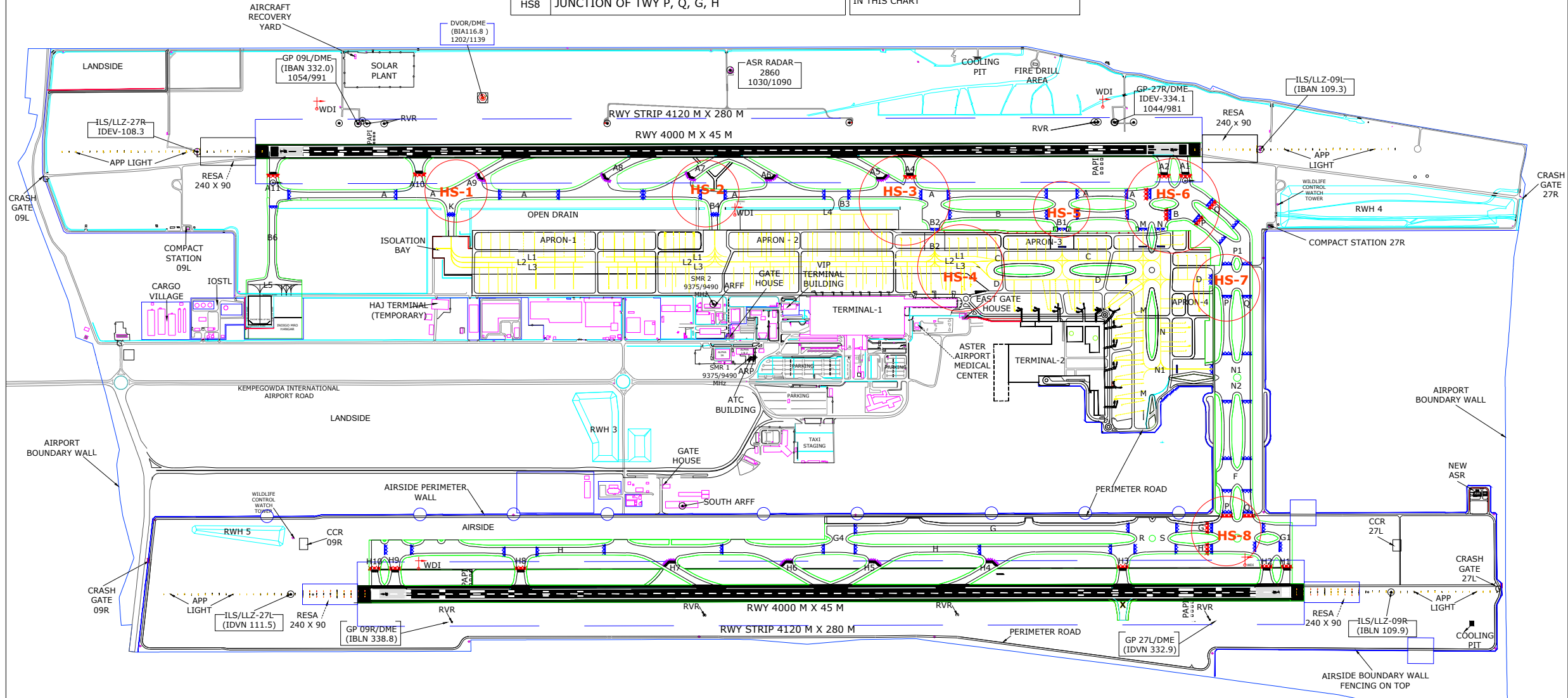
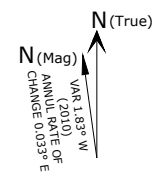
- DATUM: WGS-84
 - ELEVATIONS IN FEET, DIMENSIONS IN METER
 - RWY BEARINGS ARE MAGNETIC
 - GEOID MODEL - EGM 2008
 - 23 M WIDE TAXIWAY - A, A1, A2, A4, A5, A6, A7, A8, A9, A10, A11, B, B1, B2, B4, B6, D, F, G, G1, G4, H, H1 to H10, K, M, N, N1, N2, P, P1, Q, R & S
 - 15 M WIDE TAXIWAY - B3
- NOTE:
AERONAUTICAL GROUND LIGHTS ARE NOT SHOWN IN THIS CHART

LEGEND - RUNWAY PAVEMENT

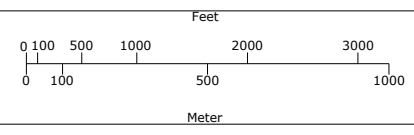
■ RIGID
■ FLEXIBLE

LEGENDS

- IHP LIGHTS & MARKING
- IHP MARKING (WITHOUT LIGHTS)
- STOP BAR LIGHTS
- NO ENTRY LIGHTS
- RWY HOLDING POSITION MARKING
- VOR CHECK POINT
- WDI



DATE OF AERONAUTICAL INFORMATION AUG 2025



COMPILED & PUBLISHED BY - BIAL